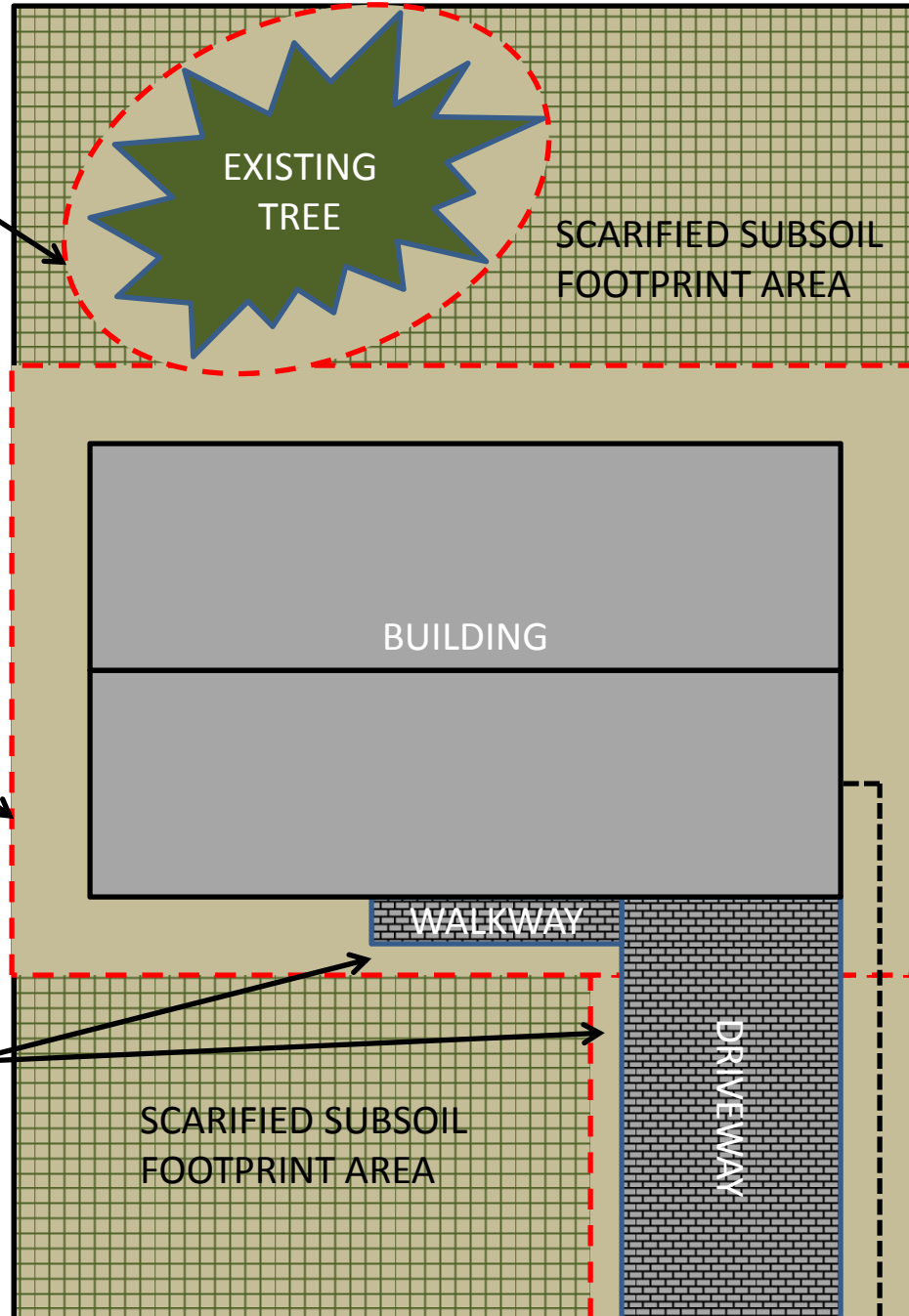


DO NOT SCARIFY
SUBSOIL WITHIN
TREE PROTECTION
AREA OR DRIPLINE



EXISTING
TREE

SCARIFIED SUBSOIL
FOOTPRINT AREA

DO NOT SCARIFY
SUBSOIL WITHIN 3 m
OF BUILDING
FOUNDATION

BUILDING

DO NOT SCARIFY
SUBSOIL WITHIN 1 m
OF SHALLOW
UNDERGROUND
UTILITIES OR AS
DIRECTED BY
UTILITY PROVIDER

DO NOT SCARIFY
SUBSOIL WITHIN 0.45
m OF CURBS, WALKS,
DRIVEWAYS AND
OTHER STRUCTURES

WALKWAY

SCARIFIED SUBSOIL
FOOTPRINT AREA

DRIVEWAY

SUBSOIL SCARIFICATION PATTERN BY SOIL FRACTURING OR TRENCHING


START

IN TWO DIRECTIONS

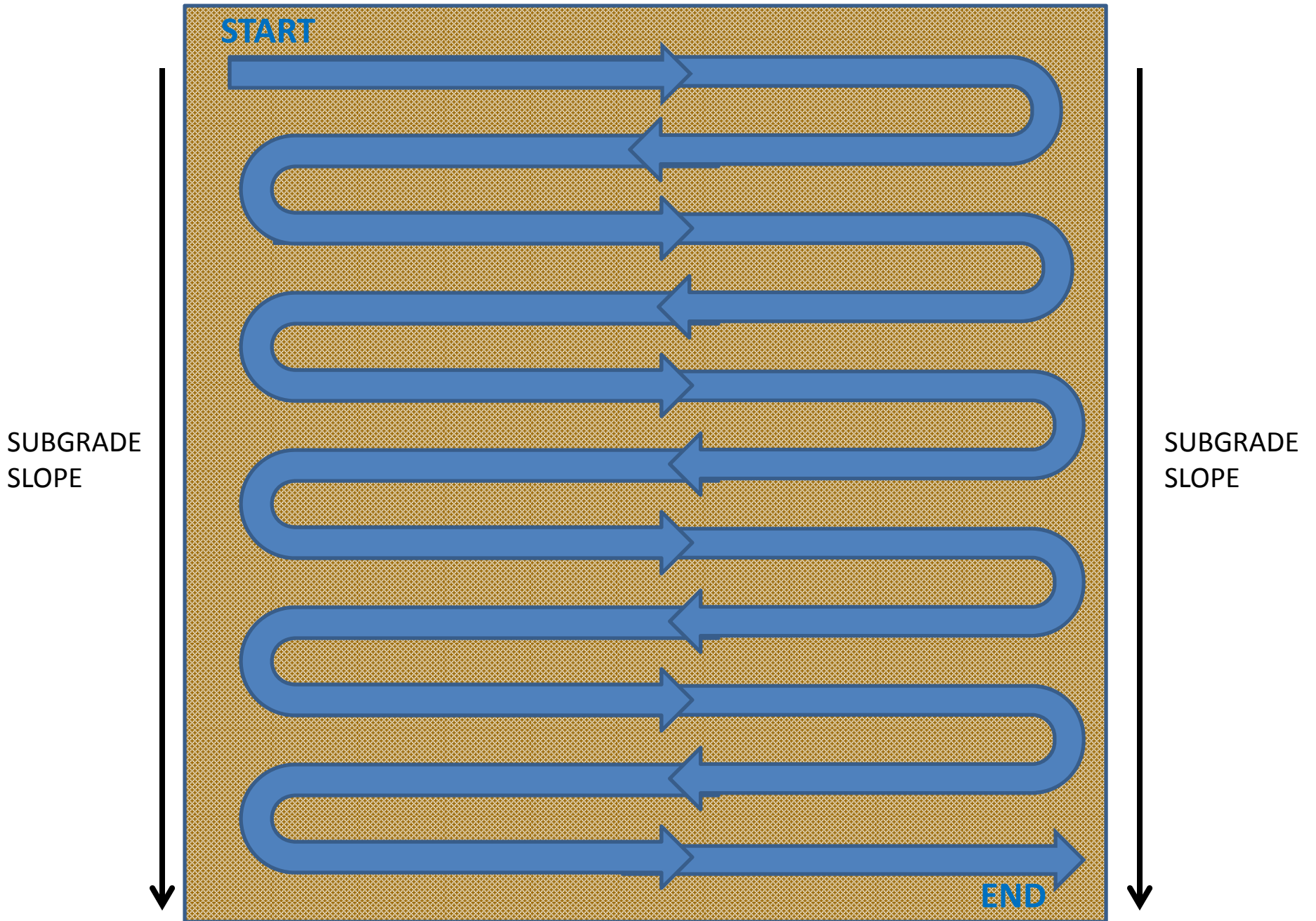
END

SUBGRADE
SLOPE

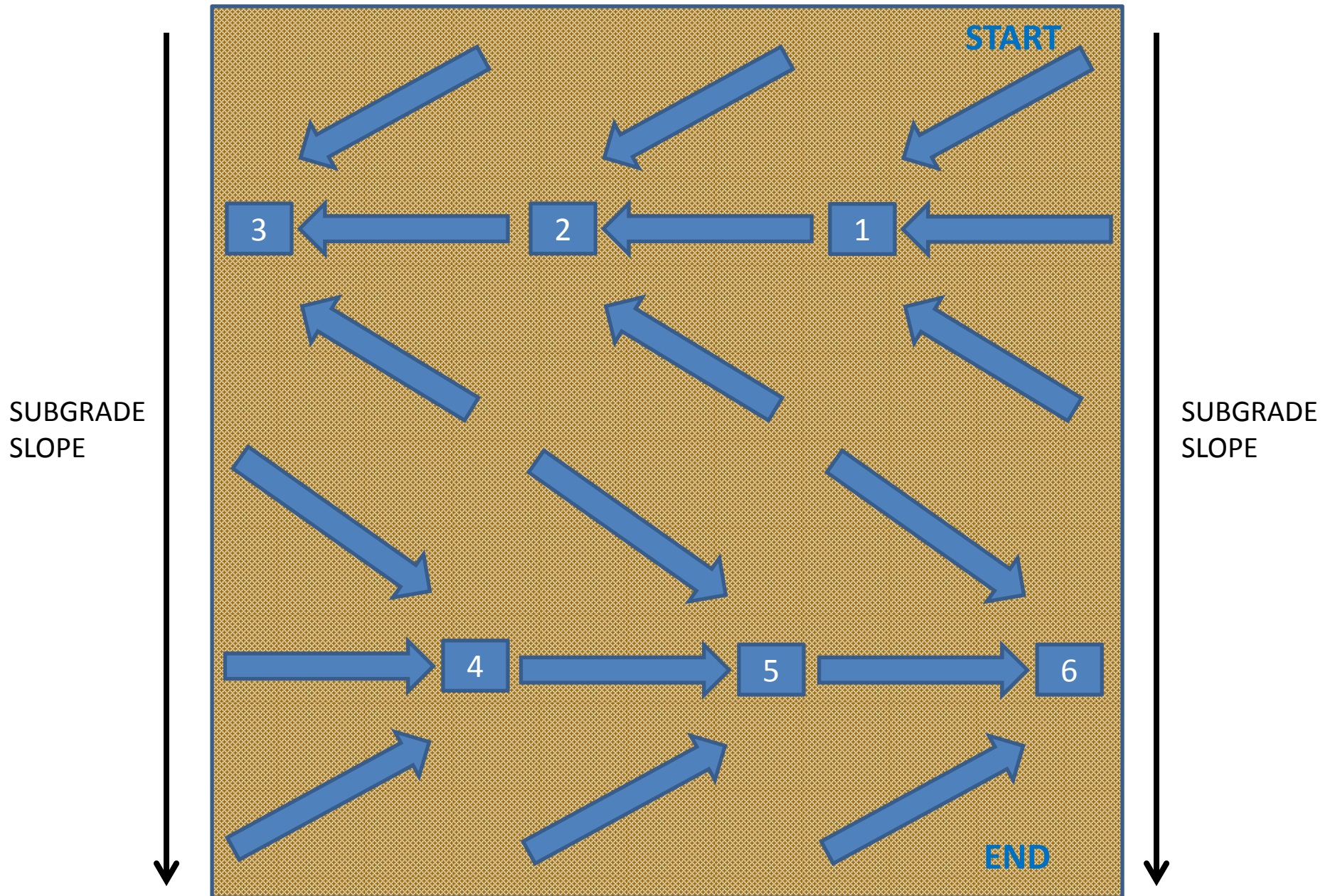
SUBGRADE
SLOPE



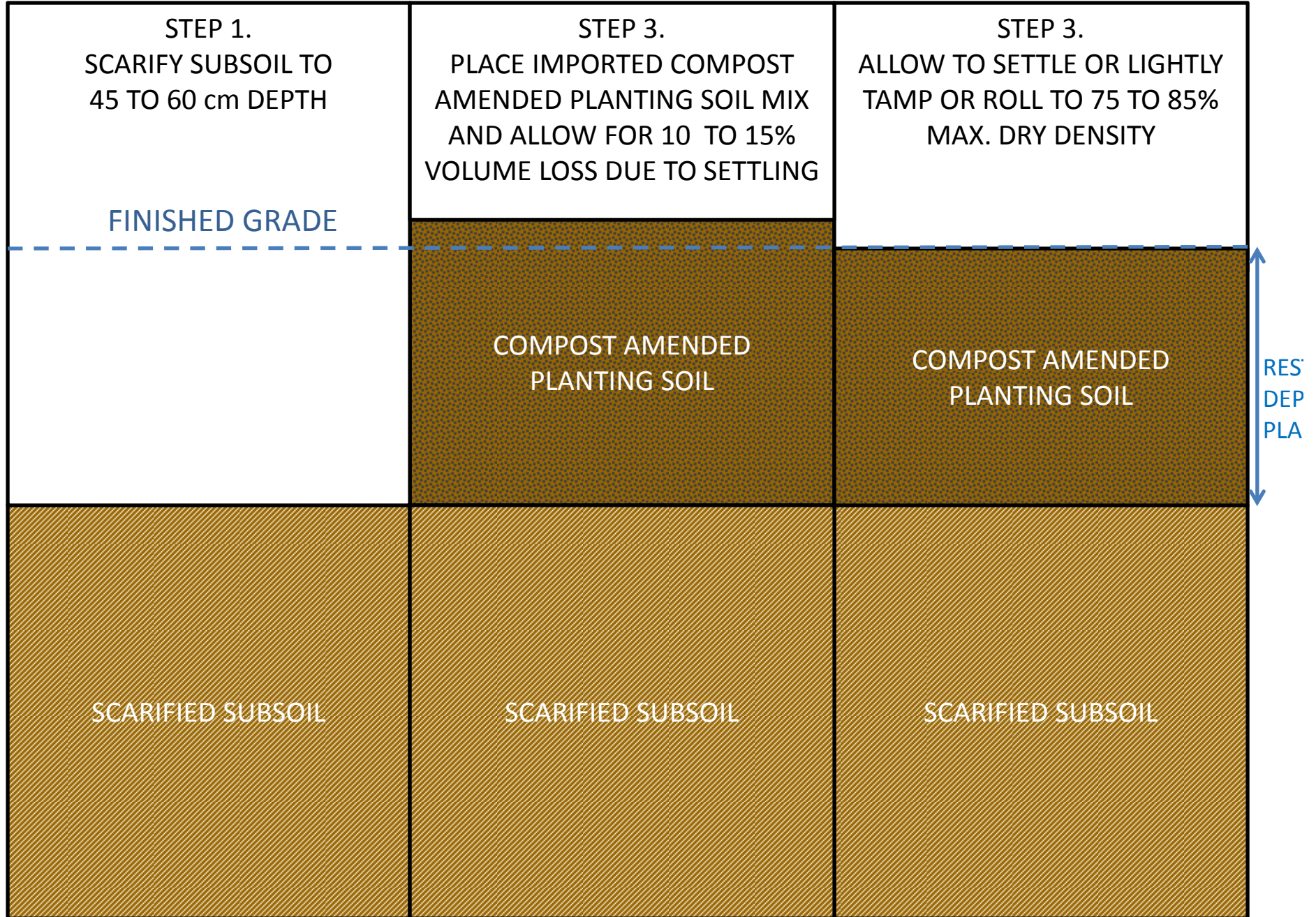
SUBSOIL SCARIFICATION PATTERN BY SOIL RIPPING OR TRENCHING PERPENDICULAR TO SUBGRADE SLOPE



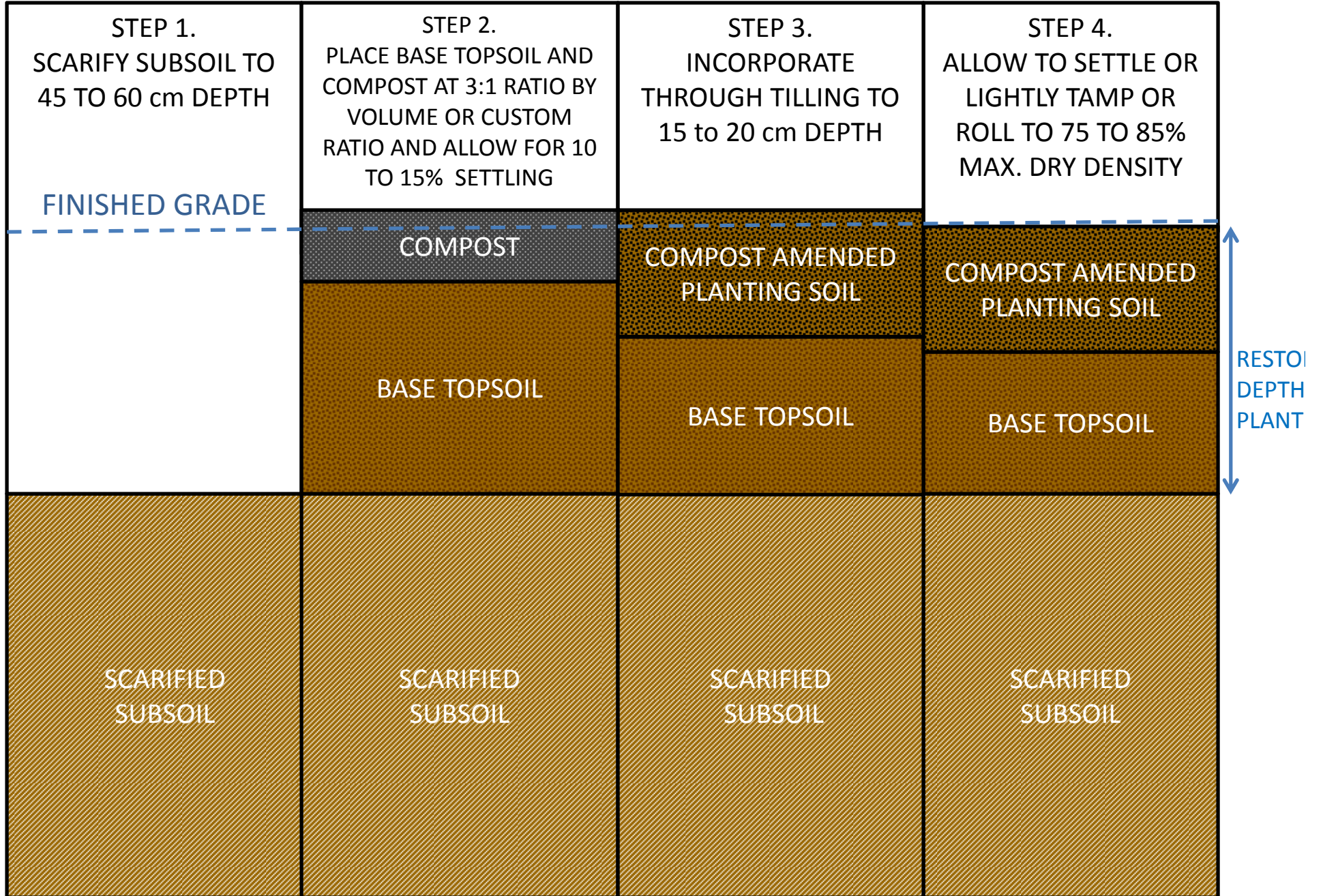
SUBSOIL SCARIFICATION PATTERN BY SOIL RIPPING USING EXCAVATOR OR BACK HOE WITH RIPPER BUCKET ATTACHMENT PERPENDICULAR TO SUBGRADE SLOPE



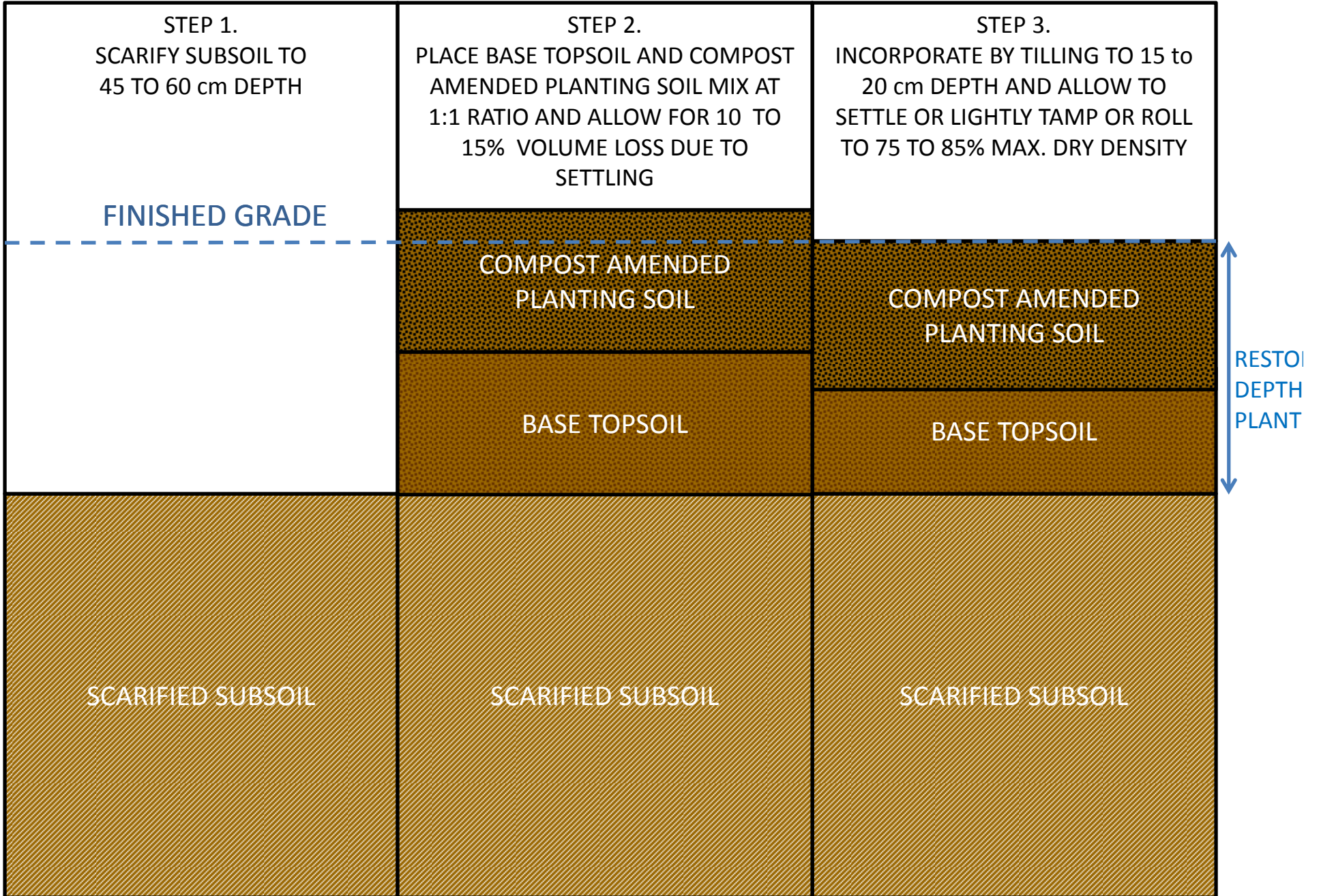
METHOD 1: PLACE IMPORTED COMPOST AMENDED PLANTING SOIL



METHOD 2: AMEND BASE TOPSOIL BY INCORPORATING COMPOST



METHOD 3: PLACE BASE TOPSOIL AND IMPORTED COMPOST AMENDED PLANTING SOIL



METHOD 4: AMEND SITE SUBSOIL BY INCORPORATING COMPOST

